

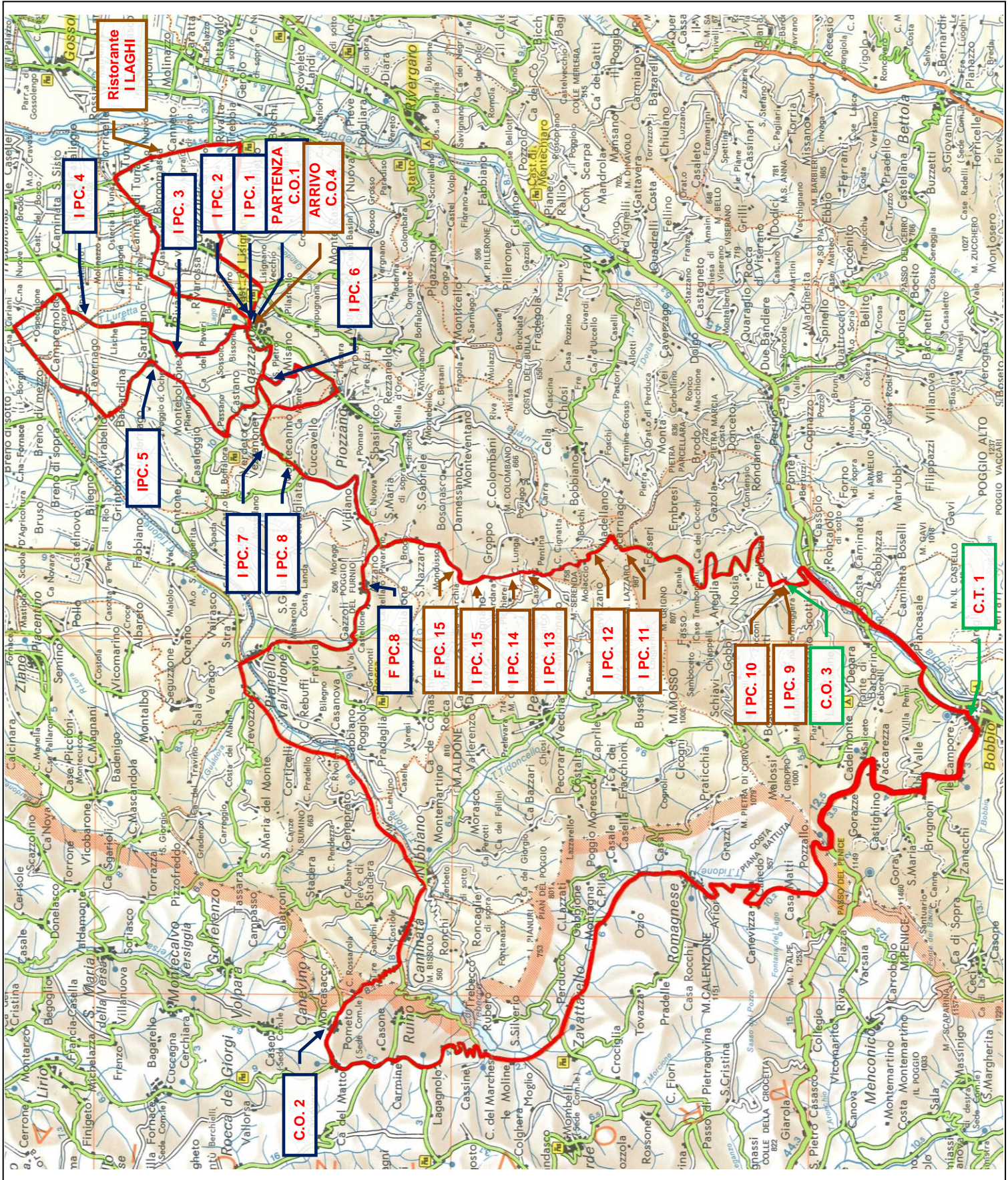
# TABELLA DELLE DISTANZE E DEI TEMPI

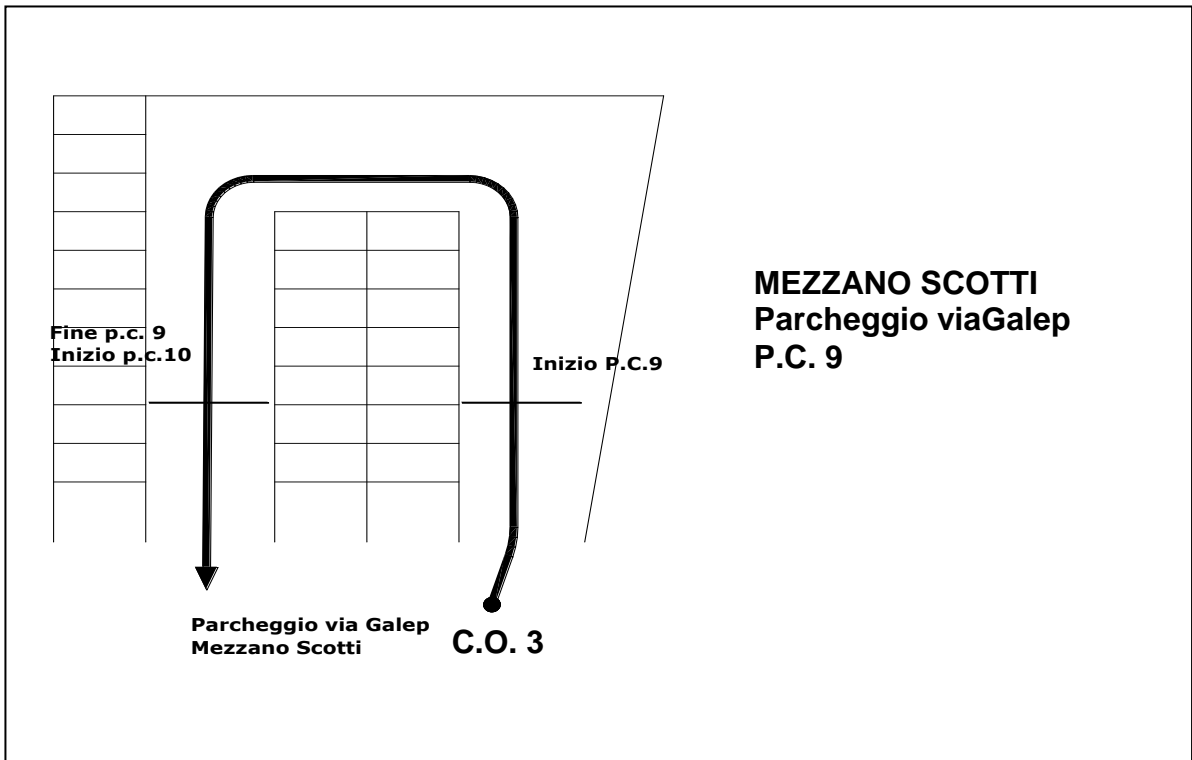
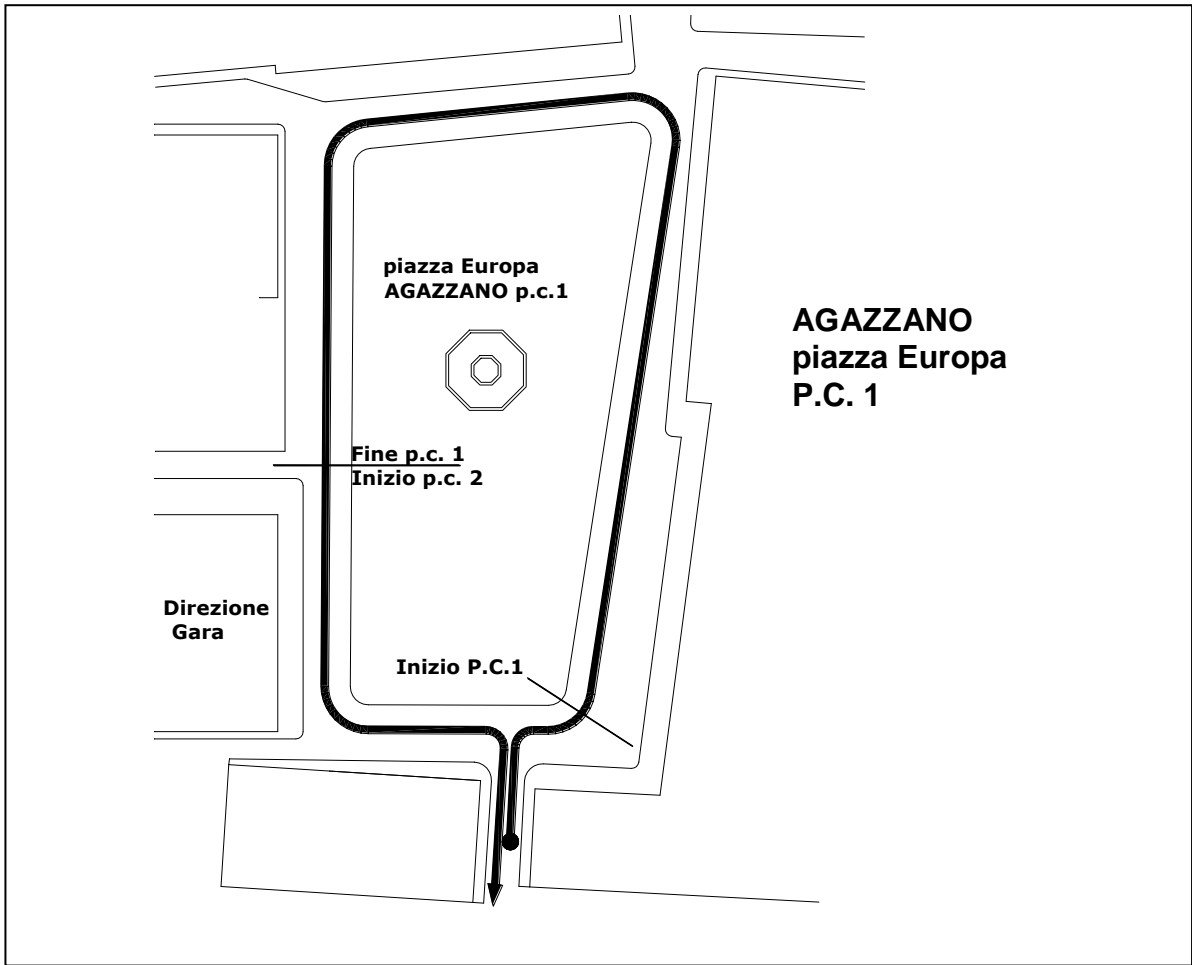
Manifestazione: **VIII° Circuito Val Tidone** data **Sabato 27 Agosto 2011**

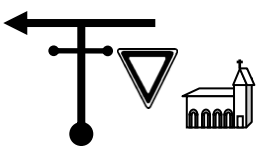

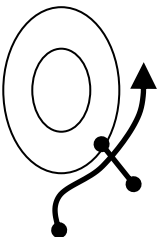

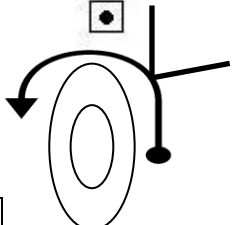

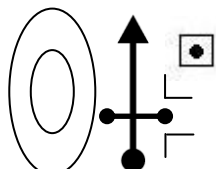


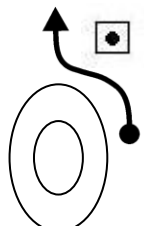

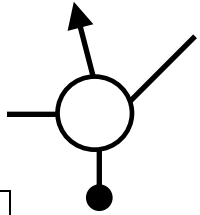
Tappa: unica da Agazzano ad Agazzano

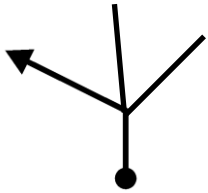
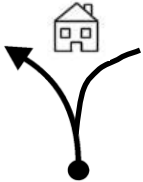
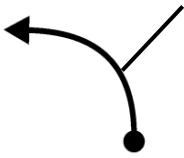

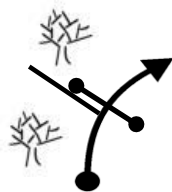

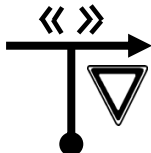
SET	CO	PC fine	PC inizio	CT	LOCALITÀ	DISTANZE			TEMPI			MEDIE		ORARIO TEORICO 1° CONC	NOTE	
						PARZ. km	SET. Km	TOTALI km	PC	SET. E NEUTR.	TOTALI	PC km/h	SET. km/h			
1	1				Agazzano Partenza P. za Giovanni XXIII	0,00	0,00							14.31.00		
			1		Agazzano Piazza Europa	0,11	0,11									
		1	2		P.zza Europa	0,16	0,27		0'32"			18,00				
		2	3		Monte Bolzone	2,96	3,23		5'13"			34,04				
		3	4		Le Lische	3,24	6,47		5'35"			34,82				
		4	5		Sarturano	8,31	14,78		14'17"			34,91				
		5	6		San Pietro	5,81	20,59		10'03"			34,67				
		6	7		Montecanino Pesa	5,56	26,15		9'34"			34,87				
		7	8		Montecanino	0,90	27,05		1'33"			34,83				
		8			Azzano	5,53	32,58		9'33"			34,74				
					Pomoto piazza Dante Alighieri	21,66	54,24									Ristoro 20'
	2	2			Pomoto – Piccolo Bar Caffetteria	0	54,24	54,24		2h00'00"	2h00'00"		27,12		16.31.00	
	2	2			Pomoto – Piccolo Bar Caffetteria	0	0								16.31.00	
				1	Bobbio piazza San Francesco	38,07	38,07									
	3	3			Mezzano Scotti "Galep"	6,84	44,91	99,15		1h19'00"	3h19'00"		34,11		17.50.00	
				Mezzano Scotti "Galep"	0,00	0,00								17.50.00		
3			9	Mezzano Scotti	0,02	0,02										
		9	10	Mezzano Scotti	0,06	0,08		0'10"			21,60					
		10	11	Passo Caldarola	10,92	11,00		18'45"			34,94					
		11	12	Dosso	1,15	12,15		1'59"			34,79					
		12	13	Ex voto	2,04	14,19		3'30"			34,97					
		13	14	Casa Paradiso	0,29	14,48		0'31"			33,67					
		14	15	Gropo	1,20	15,68		2'04"			34,84					
		15		Ca' d'Archià	0,73	16,41		1'16"			34,57					
				Ristorante i Laghi – Canneto di Tuna	20,75	37,16										Buffet 50'
	4	4			Agazzano p.za Giovanni XXIII – Arrivo	9,01	46,17	145,32		2h10'00"	5h29'00"		21,31		20.00.00	

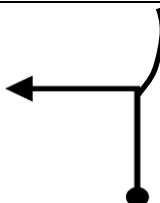
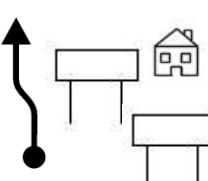
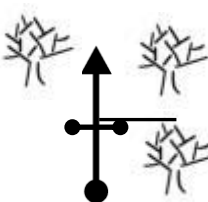

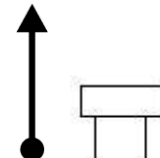
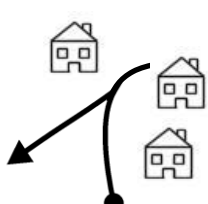
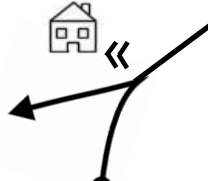
# VIII° CIRCUITO VAL TIDONE Sabato 27 Agosto 2011 Cartina del percorso

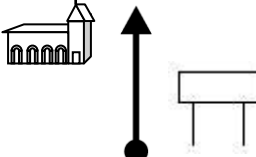
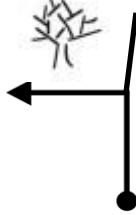
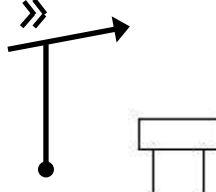
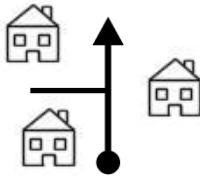


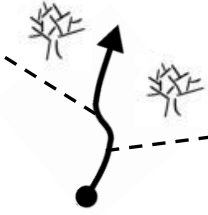



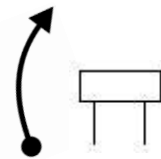

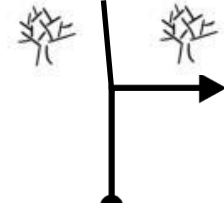

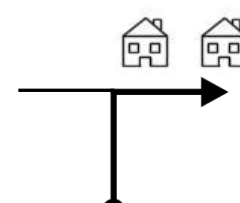


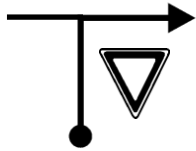
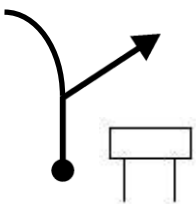

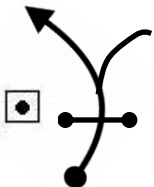



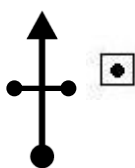




Settore <b>1</b>		C.O. 1 Agazzano C.O. 2 Pometo	Distanza 54,240 km Tempo Imposto 2h 00' 00" Media 27,120 km/h	
Distanze km		Direzione	Informazioni	Dist. regr.
Totali	parziali			
0,000	0,000	 <div style="border: 1px solid black; display: inline-block; padding: 2px;">1</div>	Agazzano Piazza Giovanni XXIII  C.O. 1 <b>!!! Incrocio concorrenti</b>	54,240
0,110	0,110	 <div style="border: 1px solid black; display: inline-block; padding: 2px;">2</div>	Ingresso in Piazza Europa  <b>Inizio PC 1</b> <b>160 m 0'32" 18,0 km/h</b>	54,130
0,180	0,070	 <div style="border: 1px solid black; display: inline-block; padding: 2px;">3</div>	 <b>Albergo del CERVO</b>	54,060
0,270	0,090	 <div style="border: 1px solid black; display: inline-block; padding: 2px;">4</div>	 <i>Municipio</i>  <b>Fine PC 1</b> <b>Inizio PC 2</b> <b>2960 m 5'13" 34,0 km/h</b>	53,970
0,330	0,060	 <div style="border: 1px solid black; display: inline-block; padding: 2px;">5</div>	 <i>Fiorista</i> <i>Uscire da Piazza Europa</i> <b>!!! Incrocio concorrenti</b>	53,910
0,580	0,250	 <div style="border: 1px solid black; display: inline-block; padding: 2px;">6</div>	Rivasso > Sarturano > Piacenza >	53,660
	0,510			<b>Pag. 1</b>

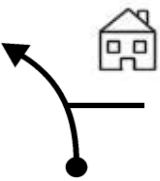
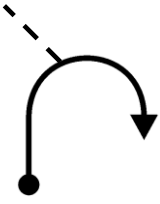
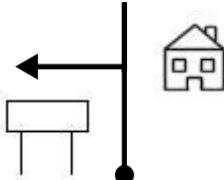
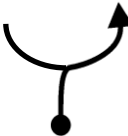

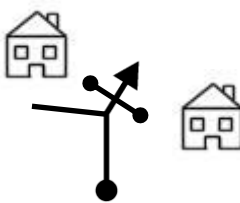

Settore <b>1</b>		C.O. 1 Agazzano C.O. 2 Pometo	Distanza 54,240 km Tempo Imposto 2h 00' 00" Media 27,120 km/h	
Distanze km		Direzione	Informazioni	Dist. regr.
Totali	parziali			
1,090	0,510	 7	< Monte Bolzone !!!< Canile Comprensoriale	53,150
1,180	0,090	 8	< Monte Bolzone !! <i>Discesa</i>	53,060
1,940	0,760	 9	<del>Le Monache &gt;</del>	52,300
3,000	1,060	 10	<del>Canile Comprensoriale &gt;</del>	51,240
3,230	0,230	 11	<b>Fine PC 2</b>  <b>Inizio PC 3</b> <b>3240 m 5'35" 34,8 km/h</b> <b>!!! Inizio strada stretta</b>	51,010
4,340	1,110	 12		49,900
	0,250			<b>Pag. 2</b>

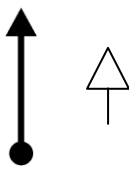
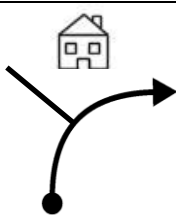
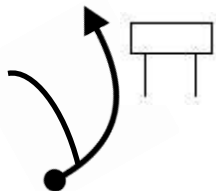
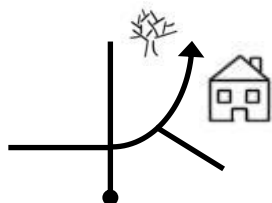

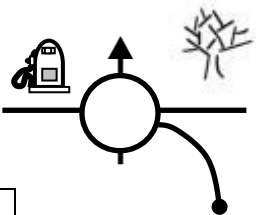
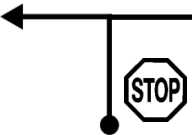
Settore <b>1</b>		C.O. 1 Agazzano	Distanza 54,240 km Tempo Imposto 2h 00' 00" Media 27,120 km/h	
Distanze km		Direzione	Informazioni	Dist. regr.
totali	parziali			
4,590	0,250	 13	!! < Piacenza < Borgonovo	49,650
5,660	1,070	 14	Le Lische	48,580
6,470	0,810	 15	 <b>Fine PC 3</b> <b>Inizio PC 4</b> <b>8310 m 14'17" 34,9 km/h</b>	47,770
7,240	0,770	 16	Campremoldo di Sopra  ! <i>Dosso rallentatore</i>	47,000
7,510	0,270	 17	<del>Gragnano</del> ^ < Borgonovo	46,730
8,910	1,400	 18	!!! <del>Piacenza</del> > < Tavernago 3	45,330
	1,920			<b>Pag. 3</b>


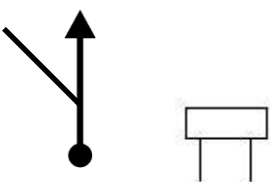
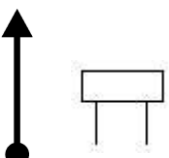

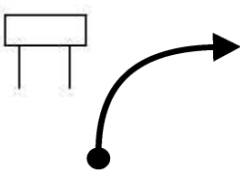
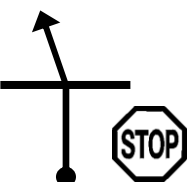
Settore <b>1</b>		C.O. 1 Agazzano	Distanza 54,240 km Tempo Imposto 2h 00' 00" Media 27,120 km/h	
Distanze km		Direzione	Informazioni	Dist. regr.
totali	parziali			
10,830	1,920	 19	Tavernago	43,410
12,510	1,680	 20	!! < Agazzano 3 < Sarturano	41,730
14,450	1,940	 21	Via Cantoni  SARTURANO	39,790
14,690	0,240	 22	!! <Agazzano Cantone > Pianello >	39,550
14,780	0,090	 23	 <b>Fine PC 4</b> <b>Inizio PC 5</b> <b>5810 m 10'03" 34,7 km/h</b>	39,460
15,680	0,900	 24		38,560
	1,930			<b>Pag. 4</b>

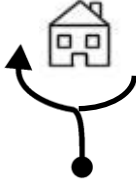
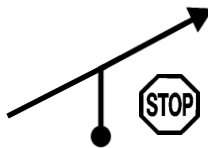


Settore <b>1</b>		C.O. 1 Agazzano C.O. 2 Pometo	Distanza 54,240 km Tempo Imposto 2h 00' 00" Media 27,120 km/h	
Distanze km		Direzione	Informazioni	Dist. regr.
totali	parziali			
17,610	1,930	 <div style="border: 1px solid black; display: inline-block; padding: 2px;">25</div>	<b>!!! Dare la precedenza</b> <i>Innesto su strada provinciale</i>	36,630
18,580	0,970	 <div style="border: 1px solid black; display: inline-block; padding: 2px;">26</div>	<div style="border: 1px solid black; display: inline-block; padding: 5px;">Castano</div>	35,660
19,400	0,820	 <div style="border: 1px solid black; display: inline-block; padding: 2px;">27</div>	<i>Frana</i> <b>!! Strettoia</b>	34,840
20,210	0,810	 <div style="border: 1px solid black; display: inline-block; padding: 2px;">28</div>	<b>!!! S. Pietro &gt;</b> <i>Strada stretta in ripida salita</i>	34,030
20,590	0,380	 <div style="border: 1px solid black; display: inline-block; padding: 2px;">29</div>	<b>Fine PC 5</b> <b>Inizio PC 6</b> <b>5560 m 9'34" 34,9 km/h</b>	33,650
21,510	0,920	 <div style="border: 1px solid black; display: inline-block; padding: 2px;">30</div>		32,730
	0,480			

Settore <b>1</b>		C.O. 1 Agazzano	Distanza 54,240 km	
		C.O. 2 Pometo	Tempo Imposto 2h 00' 00"	
Distanze km		Direzione	Informazioni	Dist. regr.
totali	parziali			
21,990	0,480	31 	<b>!!! Incrocio pericoloso, dare la precedenza</b>  <i>Innesto S.P. 7 bis</i>	32,250
23,080	1,090	32 	<b>!!!</b>  Montecanino >  Piozzano	31,160
25,090	2,010	33 	Vidiano → Montecanino →  <b>! Dare la precedenza</b>	29,150
26,150	1,060	34 	 pesa   <b>Fine PC 6</b>  <b>Inizio PC 7</b> <b>900 m 1'33" 34,8 km/h</b>	28,090
27,050	0,900	35 	 <i>Area di Sosta</i>   <b>Fine PC 7</b>  <b>Inizio PC 8</b> <b>5530 m 9'33" 34,7 km/h</b>	27,190
27,130	0,080	36 	<del>Montecanino &gt;</del>	27,110
	0,380			



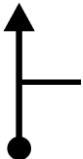


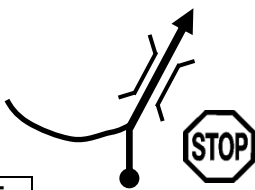

Settore <b>1</b>		C.O. 1 Agazzano	Distanza 54,240 km	
Distanze km		C.O. 2 Pometo	Tempo Imposto 2h 00' 00"	
Totali	parziali	Direzione	Informazioni	Dist. regr.
27,510	0,380	 37		26,730
29,150	1,640	 38	< <del>Poggio Arena</del>	25,090
30,160	1,010	 39	!!! < Chiarone <div style="border: 1px solid black; padding: 2px; display: inline-block;">Vidiano</div>	24,080
30,550	0,390	 40	!!! Mezzano S.> Pianello > < <del>Piozzano</del>	23,690
31,130	0,580	 41	!!! Pianello > < <del>San Nazzaro</del> < <del>Mezzano S.</del>	23,110
32,580	1,450	 42	 <b>Fine PC 8</b>	21,660
	0,620			

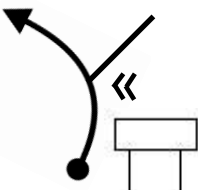
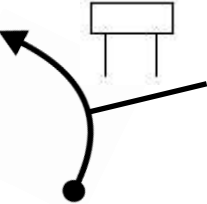
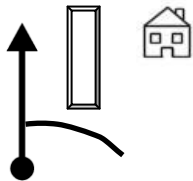

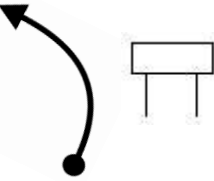
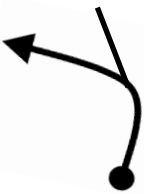
Settore <b>1</b>		C.O. 1 Agazzano	Distanza 54,240 km	Dist. regr.
Distanze km		C.O. 2 Pometo	Tempo Imposto 2h 00' 00"	
Totali	parziali	Direzione	Informazioni	Media 27,120 km/h
33,200	0,620	43 	<b>!!! Fondo sconnesso</b> <i>Rallentare</i>	21,040
34,540	1,340	44 	<i>Ristorante Case Gazzoli</i>  Piozzano > < Chiarone	19,700
37,100	2,560	45 	Pianello val Tidone  < Rocca d'Olgisio	17,140
37,800	0,700	46 	 <i>Raggio di Sole</i>  !!	16,440
38,220	0,420	47 		16,020
38,500	0,280	48 	Piacenza > < Nibbiano < Varzi  <i>Innesto SP 412R</i>	15,740
	0,990			<b>Pag. 8</b>


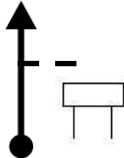
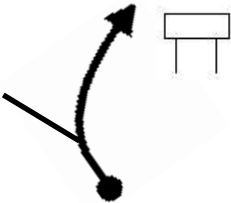

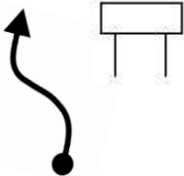

Settore <b>1</b>		C.O. 1 Agazzano	Distanza 54,240 km Tempo Imposto 2h 00' 00" Media 27,120 km/h	
Distanze km		Direzione	Informazioni	Dist. regr.
Totali	parziali			
39,490	0,990	 <div style="border: 1px solid black; display: inline-block; padding: 2px;">49</div>	<i>Distributore IP Self</i>  <i>Seguire SP 412 R</i> <i>(fino al km 70 + 400)</i>	14,750
46,630	7,140	 <div style="border: 1px solid black; display: inline-block; padding: 2px;">50</div>	<del>&lt; Pecorara</del> <del>&lt; Nibbiano</del> Passo Penice > Varzi > <div style="border: 1px solid black; display: inline-block; padding: 2px; margin-left: 20px;">Nibbiano Val Tidone</div>	7,610
48,470	1,840	 <div style="border: 1px solid black; display: inline-block; padding: 2px;">51</div>	<div style="border: 1px solid black; display: inline-block; padding: 5px;">Caminata</div>	5,770
49,830	1,360	 <div style="border: 1px solid black; display: inline-block; padding: 2px;">52</div>	Pometo >  !!!	4,410
52,480	2,650	 <div style="border: 1px solid black; display: inline-block; padding: 2px;">53</div>	<div style="border: 1px solid black; display: inline-block; padding: 5px;">Loc Montà</div>	1,760
53,330	0,850	 <div style="border: 1px solid black; display: inline-block; padding: 2px;">54</div>	<del>&lt; Zavattarello</del> <del>S. Maria della Versa &gt;</del>	0,910
	0,750			<b>Pag. 9</b>

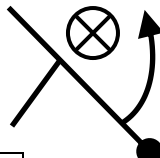


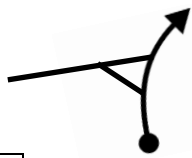
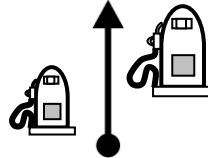


Settore <b>1</b>		C.O. 1 Agazzano	Distanza 54,240 km Tempo Imposto 2h 00' 00" Media 27,120 km/h	
Distanze km		Direzione	Informazioni	Dist. regr.
totali	Parziali			
54,080	0,750	 <span style="border: 1px solid black; padding: 2px;">55</span>	<p style="text-align: center;"><i>Municipio</i></p>	0,160
54,180	0,100	 <span style="border: 1px solid black; padding: 2px;">56</span>		<p style="text-align: center;"><i>Parcheggiare seguendo le istruzioni degli addetti</i></p> <p style="text-align: center;"><i>Ristoro in piazza compreso nel tempo settore</i></p>
54,240	0,060	 <span style="border: 1px solid black; padding: 2px;">57</span>	<p style="text-align: center;">—●— C.O. 2</p> <p> <i>Piccolo Bar Caffetteria</i></p>	0,000

**Piccolo Bar**  
**CAFFETTERIA**  
**POMETO (PV)**

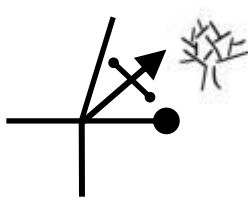

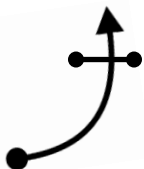
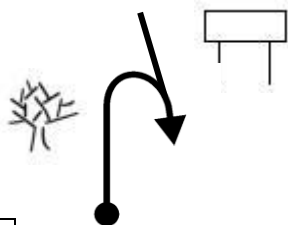
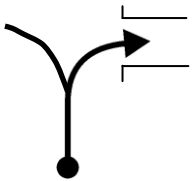
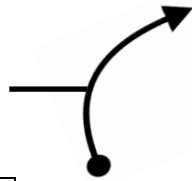
Settore <b>2</b>		C.O. 2 Pometo C.T. 1 Bobbio C.O. 3 Mezzano S.		Distanza 44,910 km Tempo Imposto 1h 19' 00" Media 34,110 km/h		
Distanze km		Direzione		Informazioni		Dist. regr.
totali	parziali					
0,000	0,000	1		 C.O 2 <i>Piccolo Bar Caffetteria</i>		44,910
1,100	1,100	2		Brønì >		43,810
2,980	1,880	3		<i>Ristorante Belvedere</i> < Ruinò <div style="border: 1px solid black; padding: 2px; display: inline-block;">Carmine Passo</div>		41,930
4,200	1,220	4		< Zavattarello <del>Casteggio</del> >		40,710
7,940	3,740	5		Zavattarello > Passo Penice > < <del>Autostrada</del> <i>Innesto ex SS 412</i> <i>Proseguire fino al km 94+00</i>		36,970
10,730	2,790	6		!! < Passo Penice <del>Varzi</del> >		34,180
	1,310					<b>Pag. 11</b>

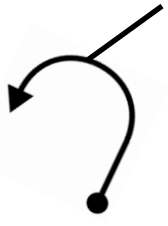
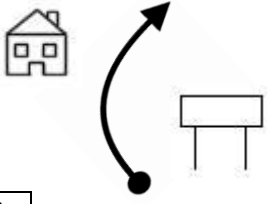
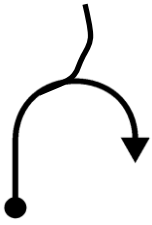
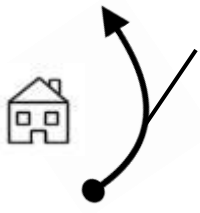
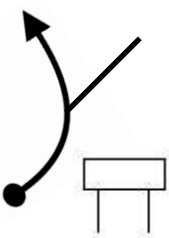

Settore <b>2</b>		C.O. 2 Pometo C.T. 1 Bobbio C.O. 3 Mezzano S.		Distanza 44,910 km Tempo Imposto 1h 19' 00" Media 34,110 km/h		
Distanze km		Direzione		Informazioni		Dist. regr.
totali	parziali					
12,040	1,310	7		Casa Mercanti		32,870
17,230	5,190	8		Romagnese 30 Pericolo Rallentare		27,680
17,950	0,720	9		Pesa < Passo Penice		26,960
19,100	1,150	10		<del>Canevizza &gt;</del>		25,810
23,760	4,660	11		Casa Matti		21,150
24,190	0,430	12		<del>Passo Brallo &gt;</del> !! < Passo Penice < Bobbio		20,720
	2,590					<b>Pag. 12</b>

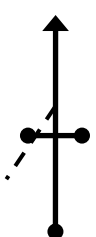


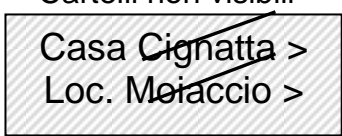
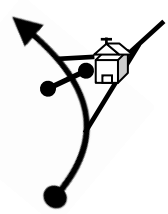

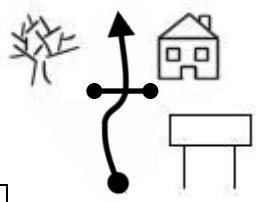

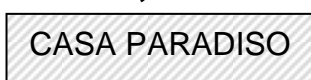

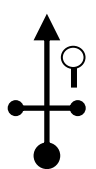

Settore <b>2</b>		C.O. 2 Pometo C.T. 1 Bobbio C.O. 3 Mezzano S.		Distanza 44,910 km Tempo Imposto 1h 19' 00" Media 34,110 km/h		
Distanze km		Direzione		Informazioni		Dist. regr.
totali	parziali					
26,780	2,590	13		<i>Fine ex SS 412</i>  <i>Discesa</i> <i>Innesto sp 461R</i>		18,130
27,870	1,090	14		Sassi Neri		17,040
30,160	2,290	15		Vaccarezza  < Pecorara < Nibbiano		14,750
34,170	4,010	16		<del>Ceci</del> > < Bobbio		10,740
37,000	2,830	17		Bobbio		7,910
37,850	0,850	18		<b>!!</b> <i>Incrocio Concorrenti</i>		7,060
>>>	0,090					<b>Pag. 13</b>

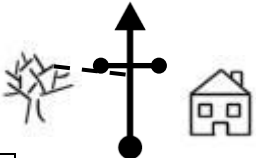



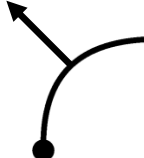
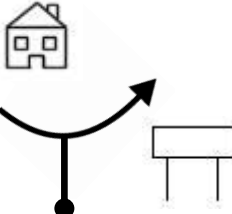

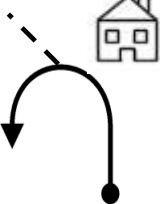
Settore <b>2</b>		C.O. 2 Pometo C.T. 1 Bobbio C.O. 3 Mezzano S.		Distanza 44,910 km Tempo Imposto 1h 19' 00" Media 34,110 km/h	
Distanze km		Direzione	Informazioni	Dist. regr.	
totali	parziali				
37,920	0,090	 19	 <i>Piazza San Francesco</i>	6,970	
38,070	0,130	 20	●—● Controllo Timbro 1 <b>!!</b> <i>Incrocio concorrenti</i>	6,840	
38,150	0,080	 21	< <del>Passo Penice</del> <i>Fine incrocio concorrenti</i>	6,760	
38,310	0,160	 22	<i>Distributori IP Self</i>	6,600	
38,550	0,240	 23	< <del>Lago Bisione</del>	6,360	
38,970	0,420	 24	< <del>Piacenza Genova</del> > <b>!!!</b> <i>Innesto SS 45</i>	5,940	
	1,790				<b>Pag. 14</b>


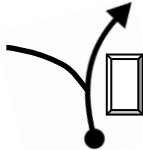
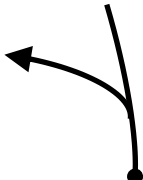
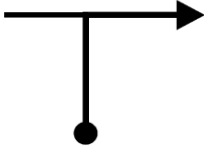

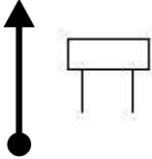
Settore <b>2</b>		C.O. 2 Pometo C.T. 1 Bobbio C.O. 3 Mezzano S.		Distanza 44,910 km Tempo Imposto 1h 19' 00" Media 34,110 km/h		
Distanze km		Direzione		Informazioni		Dist. regr.
totali	parziali					
40,760	1,790	25		<del>Piancasale &gt;</del>		4,150
42,460	1,700	26		<del>Pradella &gt;</del> <b>!!! Rallentare fondo sconnesso</b>		2,450
43,800	1,340	27		<b>!!! &lt; Mezzano Scotti</b> <i>Abbandonare ss45</i>		1,110
43,980	0,180	28		<b>Mezzano Scotti</b>		0,930
44,800	0,820	29		<i>Parcheggiare in via "Galep" in attesa del C.O. posto sul piazzale del parcheggio</i>		0,110
44,910	0,110	30		<b>C.O. 3</b> <b>!!! Incrocio concorrenti</b>		0,000




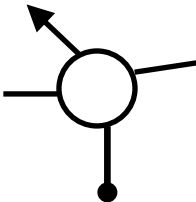


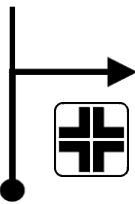


Settore <b>3</b>		C.O. 3 Mezzano S. C.O. 4 Agazzano	Distanza 46,170 km Tempo Imposto 2h 10' 00" Media 21,310 km/h	
Distanze km		Direzione	Informazioni	Dist. regr.
totali	parziali			
0,000	0,000	1 	— C.O. 3  !!! <i>Incrocio Concorrenti</i>	46,170
0,020	0,020	2 	—● Inizio PC 9 60 m 0'10" 21,6 km/h <i>Seguire la corsia del parcheggio</i>	46,150
0,080	0,060	3 	<i>Seguire la corsia del parcheggio</i> —● Fine PC 9 Inizio PC 10 10920 m 18'45" 34,9 km/h	46,090
0,160	0,080	4 	<div style="border: 1px solid black; padding: 2px; display: inline-block; text-align: center;">MEZZANO SCOTTI</div> <i>Uscire dal parcheggio</i> <i>Incrocio concorrenti in transito al</i> C.O. 3	46,010
0,610	0,450	5 	< <del>Campo Frati</del> Piozzano >	45,560
0,740	0,130	6 	Piozzano > < <del>Areglia</del>	45,430
	1,680			<b>Pag. 16</b>

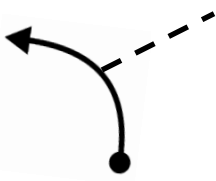
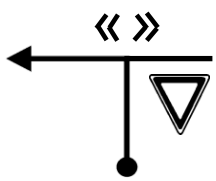

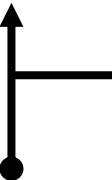

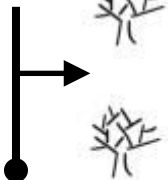

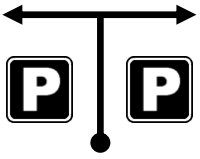
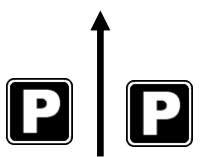
Settore <b>3</b>		C.O. 3 Mezzano S. C.O. 4 Agazzano	Distanza 46,170 km Tempo Imposto 2h 10' 00" Media 21,310 km/h	
Distanze km		Direzione	Informazioni	Dist. regr.
totali	parziali			
2,420	1,680	 <div style="border: 1px solid black; display: inline-block; padding: 2px;">7</div>	<del>Parcellara</del> > < Costa Filietto	43,750
3,540	1,120	 <div style="border: 1px solid black; display: inline-block; padding: 2px;">8</div>	<div style="border: 1px solid black; display: inline-block; padding: 5px;">Nosia</div>	42,630
6,880	3,340	 <div style="border: 1px solid black; display: inline-block; padding: 2px;">9</div>	< <del>Tamborlani</del>	39,290
7,110	0,230	 <div style="border: 1px solid black; display: inline-block; padding: 2px;">10</div>	<i>Ristorante Costa Filietto</i>	39,060
10,340	3,230	 <div style="border: 1px solid black; display: inline-block; padding: 2px;">11</div>	< Piozzano <del>Bobbio</del> > <div style="border: 1px solid black; display: inline-block; padding: 2px; margin-top: 10px;">PASSO CALDAROLA</div>	35,830
11,000	0,660	 <div style="border: 1px solid black; display: inline-block; padding: 2px;">12</div>	<b>Fine PC 10</b> <b>Inizio PC 11</b> <b>1150 m 1'59" 34,8 km/h</b>	35,170
	1,150			<b>Pag. 17</b>

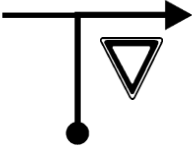
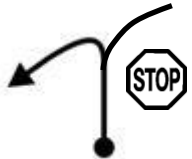

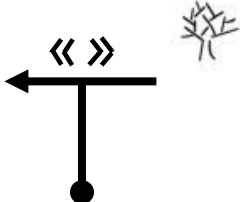
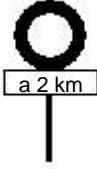
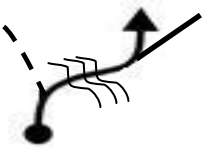
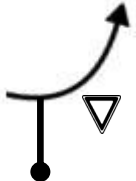
Settore <b>3</b>		C.O. 3 Mezzano S. C.O. 4 Agazzano	Distanza 46,170 km Tempo Imposto 2h 10' 00" Media 21,310 km/h	
Distanze km		Direzione	Informazioni	Dist. regr.
totali	parziali			
12,150	1,150	13 	 <b>Fine PC 11</b> <b>Inizio PC 12</b> <b>2040 m 3'30" 34,9 km/h</b>	34,020
12,990	0,840	14 	Cartelli non visibili  Casa Cignatta > Loc. Meraccio >	33,180
14,190	1,200	15 	 <b>Fine PC 12</b> <b>Inizio PC 13</b> <b>290 m 0'31" 33,7 km/h</b>	31,980
14,480	0,290	16 	 <b>Fine PC 13</b> <b>Inizio PC 14</b> <b>1200 m 2'04" 34,8 km/h</b> cartello non visibile  CASA PARADISO	31,690
15,420	0,940	17 	<del>Greppo &gt;</del> < S Nazzaro	30,750
15,680	0,260	18 	 <b>Fine PC 14</b> <b>Inizio PC 15</b> <b>730 m 1'16" 34,6 km/h</b> (Enel Metano)	30,490
	0,730			<b>Pag. 18</b>

Settore <b>3</b>		C.O. 3 Mezzano S. C.O. 4 Agazzano	Distanza 46,170 km Tempo Imposto 2h 10' 00" Media 21,310 km/h	
Distanze km		Direzione	Informazioni	Dist. regr.
totali	parziali			
16,410	0,730	 19	 Fine PC 15	29,760
18,230	1,820	 20	<del>Camminata</del> >	27,940
19,270	1,040	 21	< <del>Pianello</del> Piozzano >	26,900
19,850	0,580	 22	!!! < Vidiano <del>Pomaro</del> >	26,320
20,240	0,390	 23	Casaleggio > <small>Cartello non visibile</small> 	25,930
21,240	1,000	 24	<del>Poggio Arena</del> > < Piacenza	24,930
	1,650			<b>Pag. 19</b>

Settore <b>3</b>		C.O. 3 Mezzano S. C.O. 4 Agazzano	Distanza 46,170 km Tempo Imposto 2h 10' 00" Media 21,310 km/h	
Distanze km		Direzione	Informazioni	Dist. regr.
totali	parziali			
22,890	1,650	 25	< <del>Casaleggio</del>	23,280
24,230	1,340	 26	<i>Pesa</i>	21,940
25,310	1,080	 27	!! < Piacenza	20,860
26,300	0,990	 28	!!! <i>Dare Precedenza</i> <i>Innesto strada provinciale</i>	19,870
26,670	0,370	 29	<del>San Pietro</del> >	19,500
27,230	0,560	 30	Agazzano	18,940
	0,440			<b>Pag. 20</b>

Settore <b>3</b>		C.O. 3 Mezzano S. C.O. 4 Agazzano	Distanza 46,170 km Tempo Imposto 2h 10' 00" Media 21,310 km/h	
Distanze km		Direzione	Informazioni	Dist. regr.
totali	parziali			
27,670	0,440	  31	Bar	18,500
27,790	0,120	 32	< Piacenza <del>Agazzano</del> >	18,380
28,480	0,690	 33	Piacenza 2 > <del>Agazzano</del> >	17,690
30,770	2,290	  34	Gazzola	15,400
31,310	0,540	  35	!!! Via San Rocco Farmacia	14,860
31,760	0,450	 36	B & B Il Piano >	14,410
	1,560			<b>Pag. 21</b>

Settore <b>3</b>		C.O. 3 Mezzano S. C.O. 4 Agazzano	Distanza 46,170 km Tempo Imposto 2h 10' 00" Media 21,310 km/h	
Distanze km		Direzione	Informazioni	Dist. regr.
totali	parziali			
33,320	1,560	 <span style="border: 1px solid black; padding: 2px;">37</span>	<del>Intercon SRL</del> >	12,850
34,800	1,480	 <span style="border: 1px solid black; padding: 2px;">38</span>	< Piacenza <del>Rivergaro</del> >	11,370
36,170	1,370	  <span style="border: 1px solid black; padding: 2px;">39</span>	^ Borgonovo <del>Gossolengo</del> > 	10,000
36,920	0,750	 <span style="border: 1px solid black; padding: 2px;">40</span>	!!! 	9,250
37,160	0,240	 <span style="border: 1px solid black; padding: 2px;">41</span>	<i>Parcheeggio Vetture  Sosta per Buffet  compresa nel tempo settore</i>	9,010
37,280	0,120	 <span style="border: 1px solid black; padding: 2px;">42</span>		8,890
	0,280			<b>Pag. 22</b>

Settore <b>3</b>		C.O. 3 Mezzano S. C.O. 4 Agazzano	Distanza 46,170 km Tempo Imposto 2h 10' 00" Media 21,310 km/h	
Distanze km		Direzione	Informazioni	Dist. regr.
totali	parziali			
37,560	0,280	43 	!!! Innesto su Strada Provinciale	8,610
39,230	1,670	44 	< Agazzano < Piozzano	6,940
40,650	1,420	45 	!!! Castagnola >	5,520
42,570	1,920	46 		3,600
43,380	0,810	47 	Guado torrente Luretta	2,790
45,810	2,430	48 	!!! Innesto su S.P. 7	0,360
>>>	0,180			

<b>Settore 3</b>		<b>C.O. 3 Mezzano S.</b>	<b>Distanza 46,170 km</b>		
		<b>C.O. 4 Agazzano</b>	<b>Tempo Imposto 2h 10' 00"</b>		
			<b>Media 21,310 km/h</b>		
Distanze km		Direzione	Informazioni		Dist. regr.
totali	parziali				
45,990	0,180	49	!!! < Agazzano		0,180
		50	C.O. 4 Arrivo Agazzano piazza Giovanni XXIII		0,000

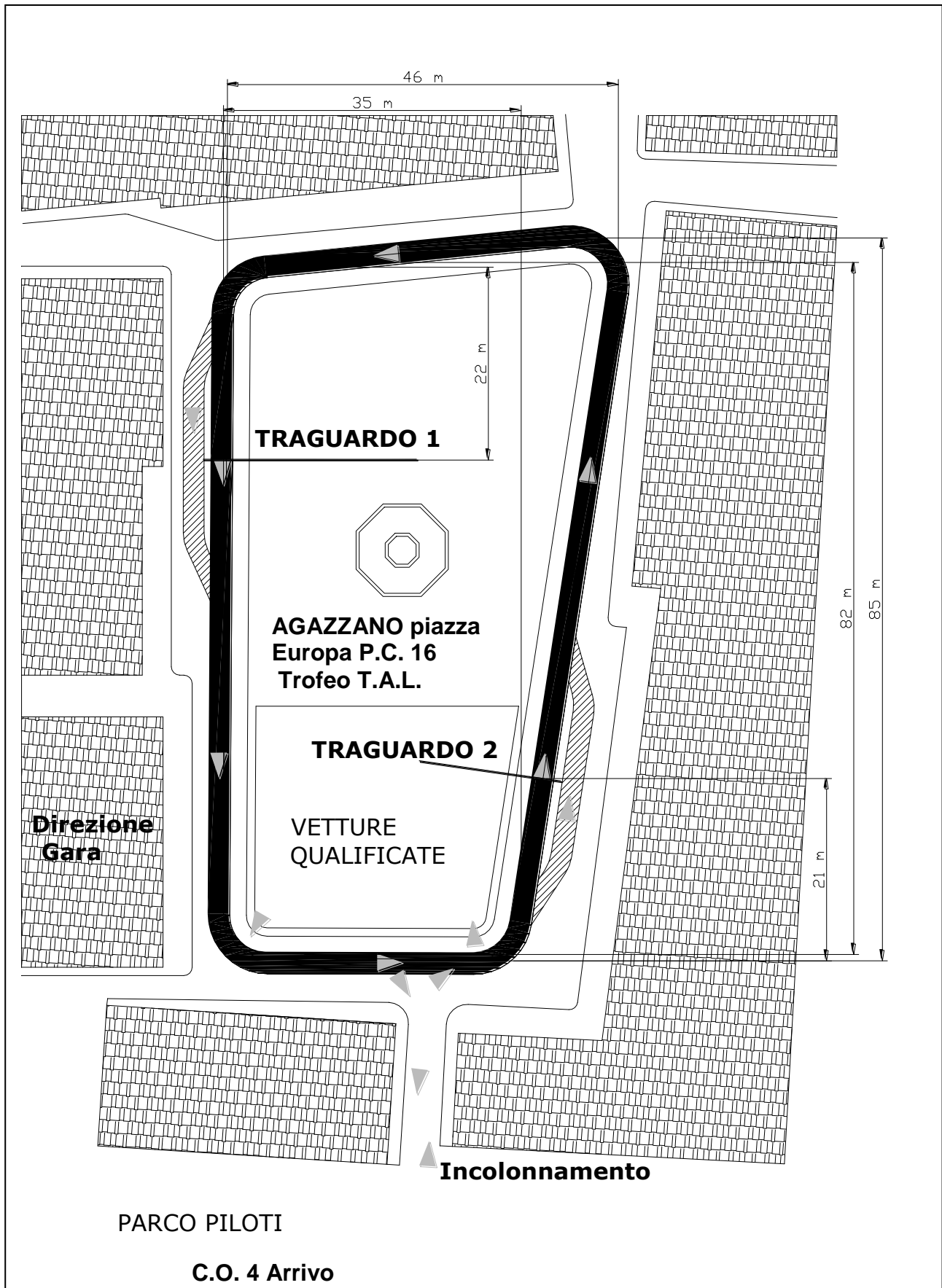
Attenersi alle disposizioni degli addetti.  
I concorrenti qualificati si rechino all'interno di piazza Europa,  
gli altri parcheggino in attesa del

# Trofeo T.A.L



**GROUP**

**Tubi  
Acciaio  
Lombarda**



VIII CIRCUITO VAL TIDONE 27 Agosto – TROFEO T.A.L.